

CAMP Bosnia and Herzegovina

By: Marko Prem, PAP/RAC Deputy Director



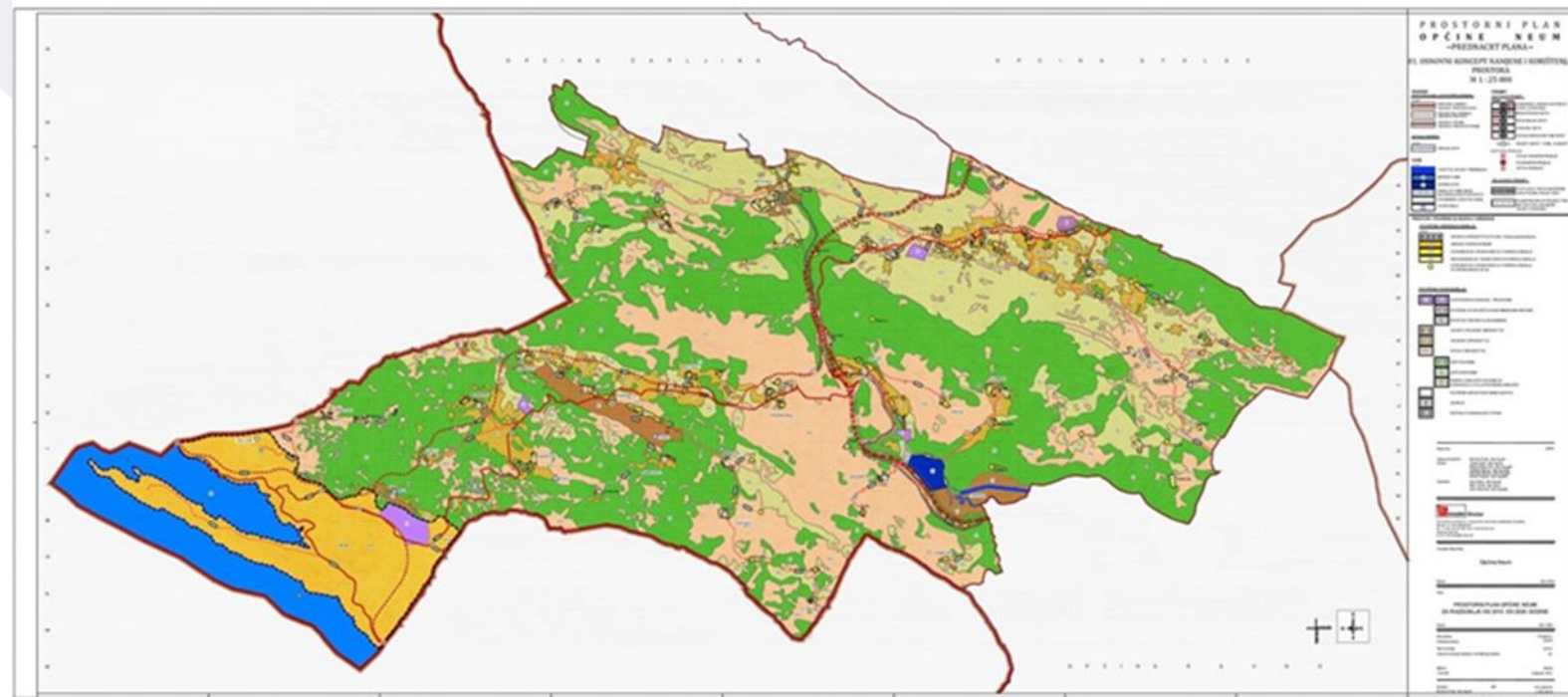
**Mediterranean
Action Plan**
Barcelona
Convention



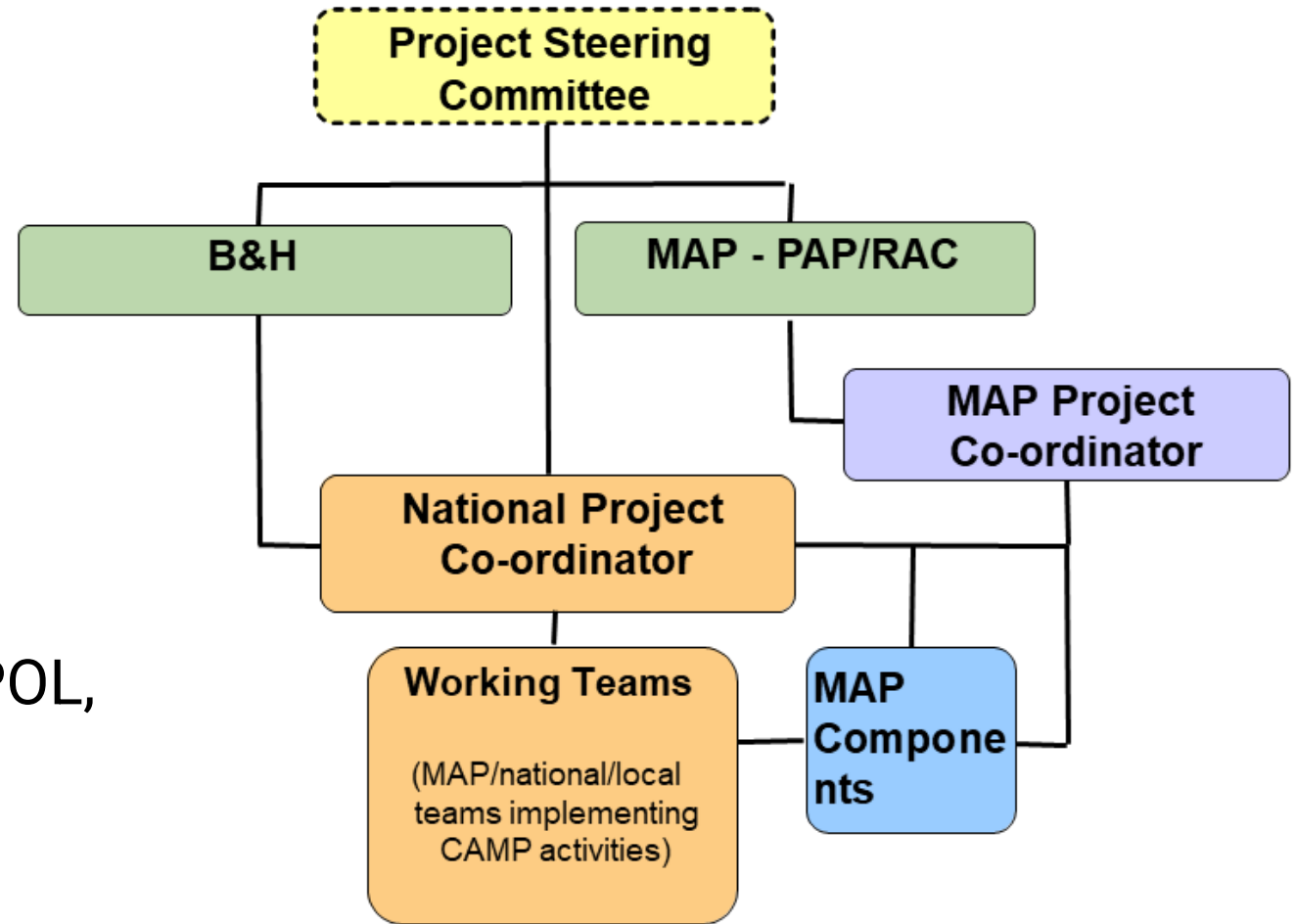
PAP/RAC National Focal Points meeting
23-24 May 2023, Split, Croatia

Background

- Duration: July 2020 and September 2022
- Project area: Municipality of Neum
- Population: approx 5 000
- Coastline 24,5 km
- Main activity: tourism



Project framework



MAP components: PAP/RAC, MEDPOL, SPA/RAC, REMPEC, INFO/RAC

Project structure

A. Horizontal activities

- Project Co-ordination, integration and dissemination of results: NPC
- Capacity building/Awareness raising: training courses, web site, Coast Day
- Spatial Data Infrastructure/Information system/Data management: spatial data infrastructure (SDI), information system/data management

B. Individual activities integrated into Coastal Plan

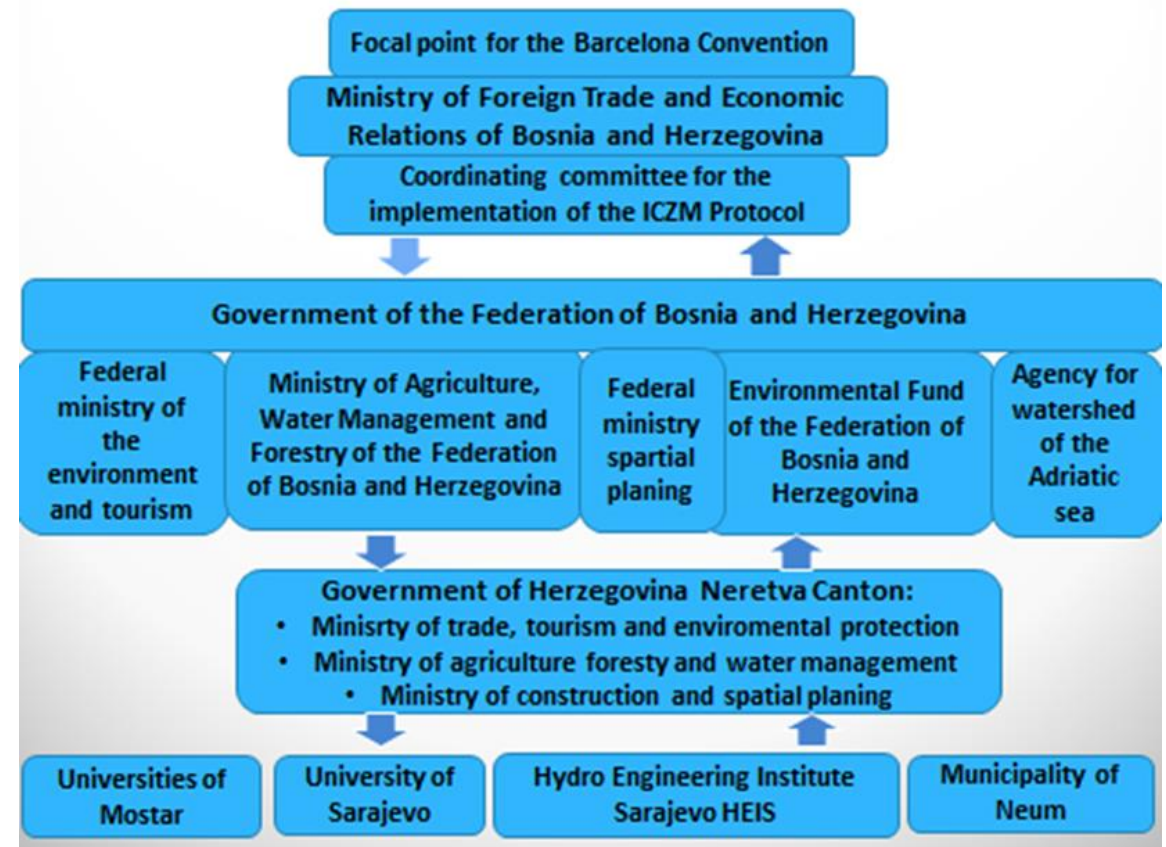
- Institutional mechanism for ICZM
- Marine habitats and protected area
- Monitoring marine and coastal environment
- National Contingency Plan
- Sustainable tourism: coastal – hinterland
- Climate change adaptation

Project outputs

- **A Coastal plan composed of several individual activities;**
- **Increased capacity** of all the stakeholders, especially the local level ones;
- **Raised awareness** of coastal processes and integrated management;
- **Final Integrated Project Report**, with proposals for follow-up activities.

Component B – INDIVIDUAL ACTIVITIES integrated into a Coastal Plan

Sub-activity 1. Institutional mechanism for ICZM



Sub-activity 2. Marine habitats and protected area

Outputs

- Report on the available knowledge, Gap Analysis;
- Assessment of marine habitats to help prioritize the suitable areas needing the application of protection/management measures and/or the establishment of a marine protected area;
- Preliminary maps of the marine habitats and flagship species distributional range.
- Delay

Sub-activity 3. Monitoring marine and coastal environment

Objectives: Support implementation of the national IMAP-based

- For Pollution and Marine Litter Cluster;
- For coastal indicator: „Length of coastline subject to physical disturbance due to the influence of human-made structures”



Sub-activity 4. National Contingency Plan

Implemented actions:

Preparation of the draft NCP (REMPEC), in co-ordination with the national competent and local authorities

- Several meetings and workshops, practical exercises
- National contingency plan for preparedness and response

Sub-activity 5. Sustainable tourism: coastal – hinterland

“Strategic orientations for sustainable tourism development of the Municipality of Neum” - linking coastal and hinterland development of tourism, i.e. diversify the tourism offer.

- Proposal of the strategic orientations including concrete project proposals for its implementation

Sub-activity 6. Climate change adaptation

Outputs:

- Report of the future risks and vulnerability of the priority sectors to climate change
- Recommendations for adaptation measures for the coastal area in general and more specific for the most relevant sectors (tourism, urban planning, water management, agriculture, biodiversity protection).

THE FINAL CONFERENCE

The final conference of the “- the “Mediterranean Coast Day 2022”

(September 13, 2022). in Neum

Pending: Final report on biodiversity

What next:

- Final SC meeting; adoption of the Coastal Plan and the Final Report
- Inauguration of the IMC for ICZM
- Drafting of a coastal and marine law
- Implementation of the Coastal Plan



Thank you!

marko.prem@paprac.org



**Mediterranean
Action Plan**
Barcelona
Convention

